

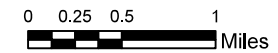

MISSAUKEE COUNTY ROAD COMMISSION LAKE CITY, MICHIGAN

LEGEND

- STATE TRUNKLINE
- COUNTY PRIMARY
- COUNTY LOCAL
- CITY OR VILLAGE STREET
- RAILROAD
- INCORPORATED AREA

PRIMARY ROAD SYSTEM IS **14.97** MILES
 LOCAL ROAD SYSTEM IS **44.74** MILES

13	14	15	16
9	10	11	12
5	6	7	8
1	2	3	4



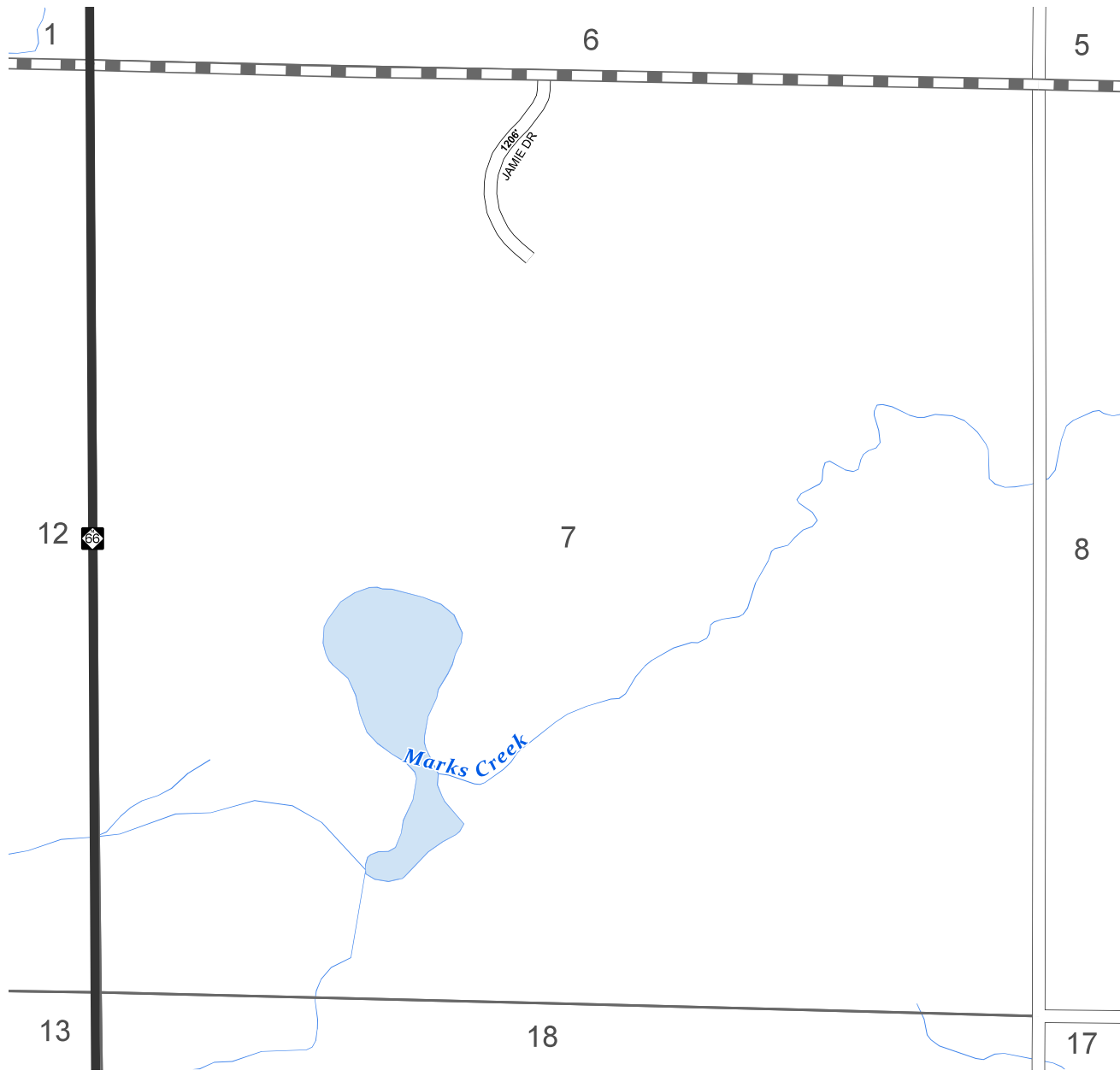
1 inch equals 3,500 feet

Missaukee Co - 57

T. 21N, R. 07W







RIVERSIDE TWP - 2

Prepared by
 MISSAUKEE COUNTY ROAD COMMISSION

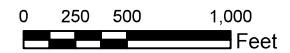



**MISSAUKEE COUNTY ROAD COMMISSION
LAKE CITY, MICHIGAN**

LEGEND

STATE TRUNKLINE	
COUNTY PRIMARY	
COUNTY LOCAL	
CITY OR VILLAGE STREET	
RAILROAD	
INCORPORATED AREA	

TOTAL FEET 1,206 EQUALS 0.23 MILES



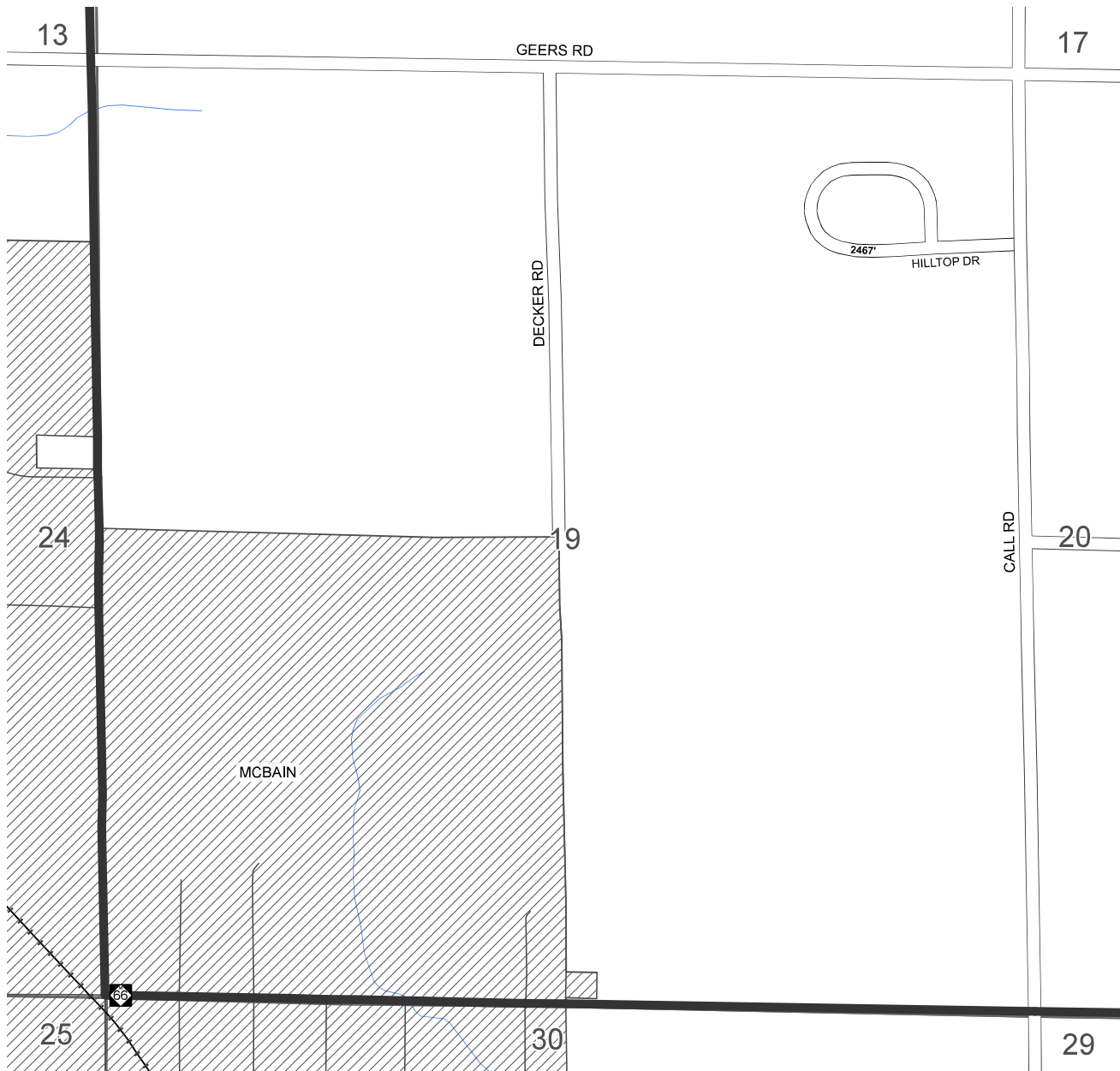
1 inch equals 600 feet

Missaukee Co - 57

T. 21N, R. 07W, S. 7

RIVERSIDE TWP - 2A

Prepared by
MISSAUKEE COUNTY ROAD COMMISSION

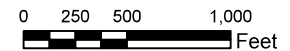



**MISSAUKEE COUNTY ROAD COMMISSION
LAKE CITY, MICHIGAN**

LEGEND

- STATE TRUNKLINE
- COUNTY PRIMARY
- COUNTY LOCAL
- CITY OR VILLAGE STREET
- RAILROAD
- INCORPORATED AREA

TOTAL FEET 2,467 EQUALS 0.47 MILES



1 inch equals 600 feet

Missaukee Co - 57

T. 21N, R. 07W, S. 19

RIVERSIDE TWP - 2B

Prepared by
MISSAUKEE COUNTY ROAD COMMISSION