








MISSAUKEE COUNTY ROAD COMMISSION LAKE CITY, MICHIGAN


LEGEND

- STATE TRUNKLINE 
- COUNTY PRIMARY 
- COUNTY LOCAL 
- CITY OR VILLAGE STREET 
- RAILROAD 
- INCORPORATED AREA 

PRIMARY ROAD SYSTEM IS **14.09** MILES
 LOCAL ROAD SYSTEM IS **50.07** MILES

13	14	15	16
9	10	11	12
5	6	7	8
1	2	3	4



0 0.25 0.5 1
 Miles

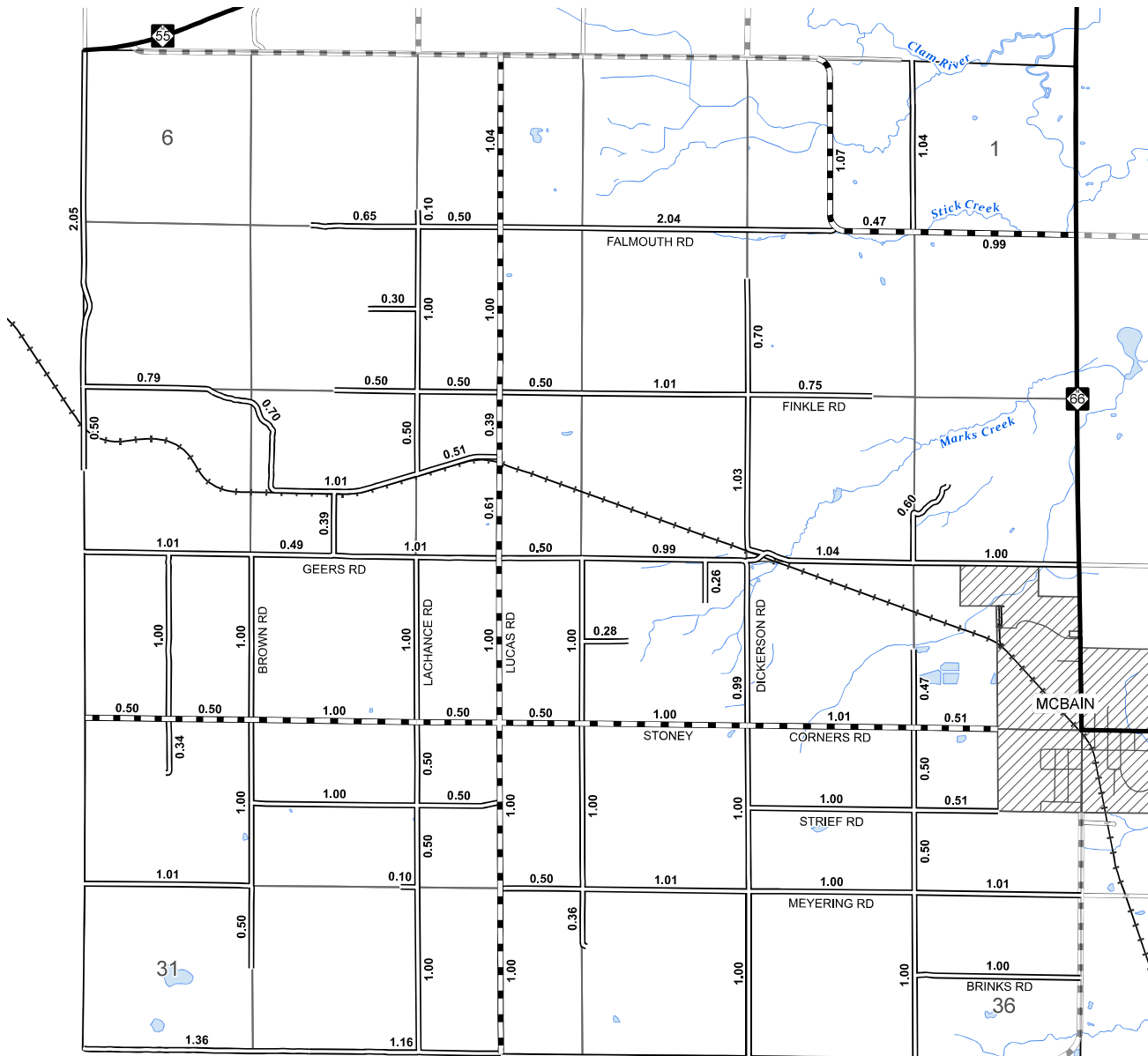
1 inch equals 3,500 feet

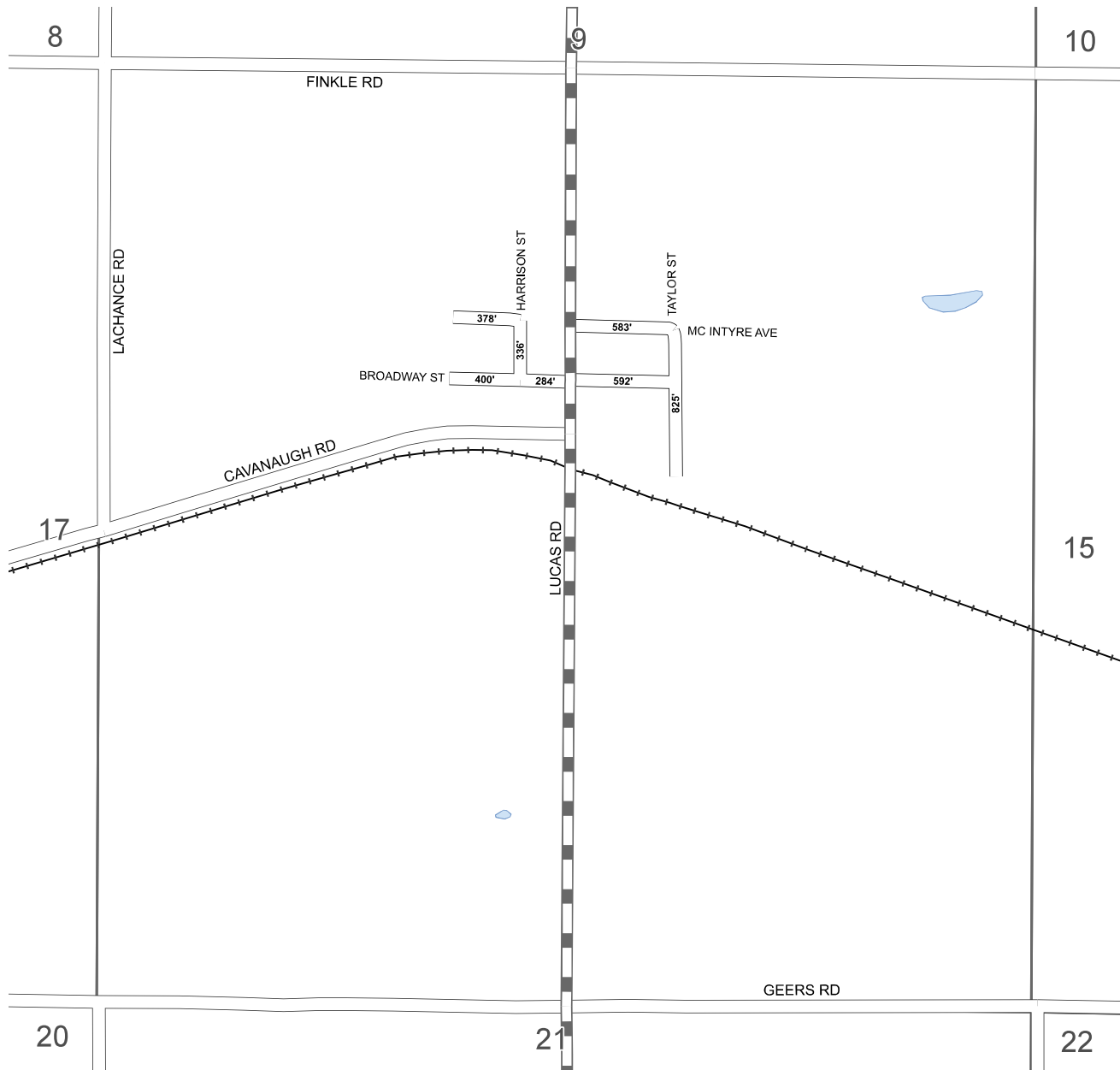
Missaukee Co - 57

T. 21N, R. 08W

RICHLAND TWP - 1

Prepared by
 MISSAUKEE COUNTY ROAD COMMISSION






**MISSAUKEE COUNTY ROAD COMMISSION
LAKE CITY, MICHIGAN**

LEGEND

- STATE TRUNKLINE
- COUNTY PRIMARY
- COUNTY LOCAL
- CITY OR VILLAGE STREET
- RAILROAD
- INCORPORATED AREA

TOTAL FEET 3,398 EQUALS 0.64 MILES



1 inch equals 600 feet

Missaukee Co - 57

T. 21N, R. 08W, S. 16

RICHLAND TWP - 1A

Prepared by
MISSAUKEE COUNTY ROAD COMMISSION