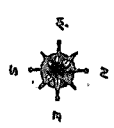


- COUNTY LINE _____
- CORPORATE LIMITS _____
- STATE TOWNLINE _____
- COUNTY PRIMARY _____
- COUNTY LOCAL _____
- ADJACENT COUNTY #####
- CITY OR VILLAGE _____
- STREET _____

PRESENT ROAD SYSTEM IS 14.12 MILES
 LOCAL ROAD SYSTEM IS 50.16 MILES

I HEREBY CERTIFY THAT THE ROADS SHOWN HEREON BY SYMBOL OR IN RED AS PRIMARY ROADS AND THOSE SHOWN HEREON BY SYMBOL OR IN GREEN AS LOCAL ROADS ARE IN USE AND ARE UNDER THE JURISDICTION OF THE COUNTY ROAD COMMISSIONER.

CHAIRMAN _____ DATE _____



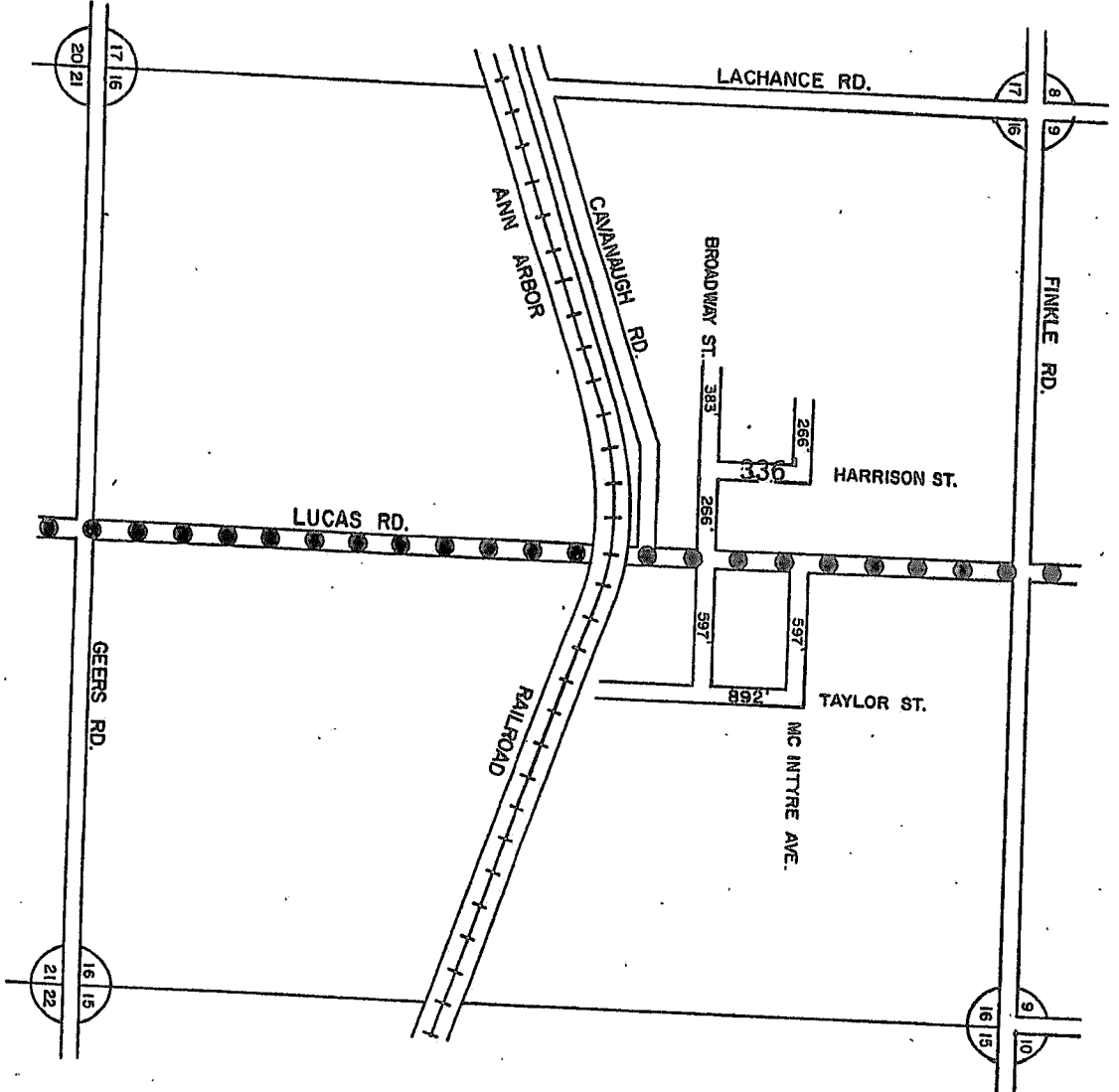
SCALE 0 = 1/2" = 1 MILE
 One Inch Equals 3000 Ft.

Prepared by
 RICHLAND TWP
 T2N - R7W

13	14	15	16
9	10	11	12
5	6	7	8
2	3	4	

 MISSAUKEE CO.

VILLAGE OF LUCAS

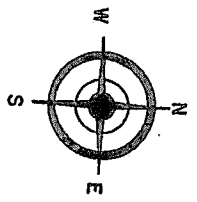


COUNTY LINE
 CORPORATE LIMITS
 STATE TRUNKLINE
 COUNTY PRIMARY
 COUNTY LOCAL
 ADJACENT COUNTY
 CITY OR VILLAGE
 STREET

TOTAL FEE 3337 EQUAL 63 MI.

I HEREBY CERTIFY THAT THE ROADS SHOWN HEREON BY SYMBOL AS LOCAL ROADS ARE IN USE AND ARE UNDER THE JURISDICTION OF THE COUNTY ROAD COMMISSION.

CHAIRMAN _____ DATE _____



SCALE
 0 600 1200 FT
 ONE INCH EQUALS 600 FEET

TOWNSHIP RICHLAND
 SECTION 16 T21N R8W
 COUNTY MISSAUKEE